Central Area - PART I CRIMES
TOTAL = 109 (141, 147, 129)
02/03/19 to 02/09/19

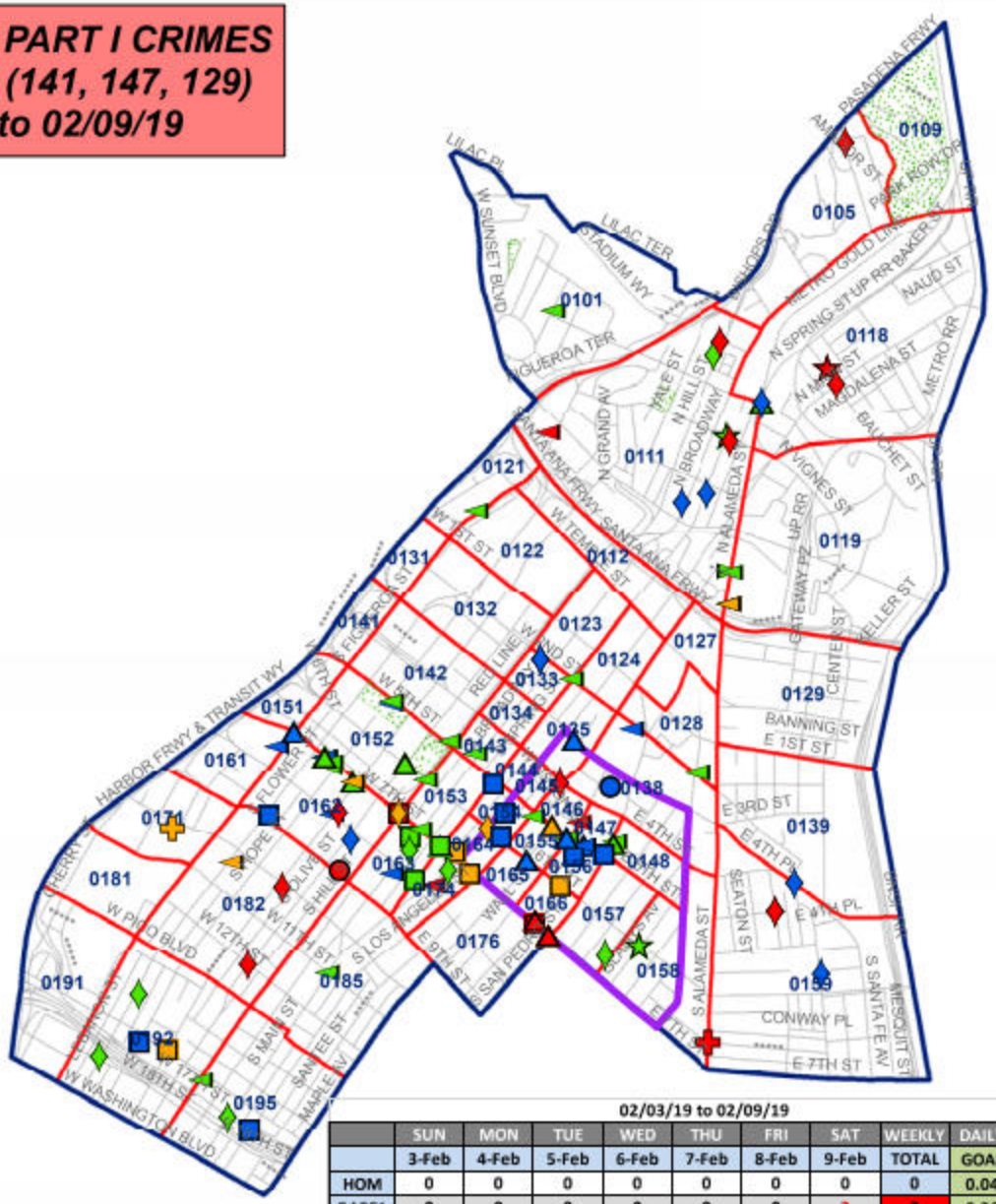

2019 YTD - 758
2018 YTD - 718
GOAL = 141.05

VIOLENT = 37
PROPERTY = 72

RESET = 27
2019 YTD = 143
2018 YTD = 164

AM1 22
AM2 14
PM1 42
PM2 33

Sunday 14
Monday 13
Tuesday 17
Wednesday 19
Thursday 14
Friday 12
Saturday 22

TOP RDs
0162 21
0111 10
0156 6
0163 6
0159 5
0153 4
0192 4

Crime Data (109)
- RAPE AM1 (1)
- RAPE AM2 (1)
- ROBB AM1 (2)
- ROBB AM2 (2)
- ROBB PM1 (7)
- ROBB PM2 (6)
- AGG AM1 (2)
- AGG AM2 (5)
- AGG PM1 (3)
- AGG PM2 (8)
- BURG AM1 (1)
- BURG PM2 (1)
- GTP PM1 (1)
- GTA AM1 (1)
- GTA PM1 (2)
- BTFV AM1 (10)
- BTFV AM2 (2)
- BTFV PM1 (8)
- BTFV PM2 (7)
- THEFT AM1 (4)
- THEFT AM2 (4)
- THEFT PM1 (20)
- THEFT PM2 (11)

DOW
- Sunday (14)
- Monday (13)
- Tuesday (16)
- Wednesday (18)
- Thursday (14)
- Friday (12)
- Saturday (22)

AM1 = 0000 to 0559
AM2 = 0600 to 1159
PM1 = 1200 to 1759
PM2 = 1800 to 2359
R.E.S.E.T.

02/03/19 to 02/09/19

	SUN	MON	TUE	WED	THU	FRI	SAT	WEEKLY	DAILY	WEEKLY
	3-Feb	4-Feb	5-Feb	6-Feb	7-Feb	8-Feb	9-Feb	TOTAL	GOAL	GOAL
HOM	0	0	0	0	0	0	0	0	0.04	0.27
RAPE1	0	0	0	0	0	0	2	2	0.26	1.84
RAPE2	0	0	0	0	0	0	0	0	0.13	0.89
ROBB	2	3	1	1	4	3	3	17	1.88	13.18
AGG	4	2	2	3	0	2	5	18	2.91	20.35
BURG	1	0	0	1	0	0	0	2	0.95	6.63
GTA	1	1	0	0	0	0	1	3	1.13	7.94
BTFV	2	4	4	4	3	3	7	27	4.73	33.09
GTP	0	0	1	0	0	0	0	1	0.78	56.86
THEFT	4	3	8	9	7	4	4	39	7.34	
TOTAL	14	13	16	18	14	12	22	109	20.15	141.05

Map prepared by Central Area Crime Analysis Detail on 02/11/19 1030 HRS. For internal distribution only.

Central Area - VIOLENT CRIMES
TOTAL = 37 (33, 34, 29)
02/03/19 to 02/09/19

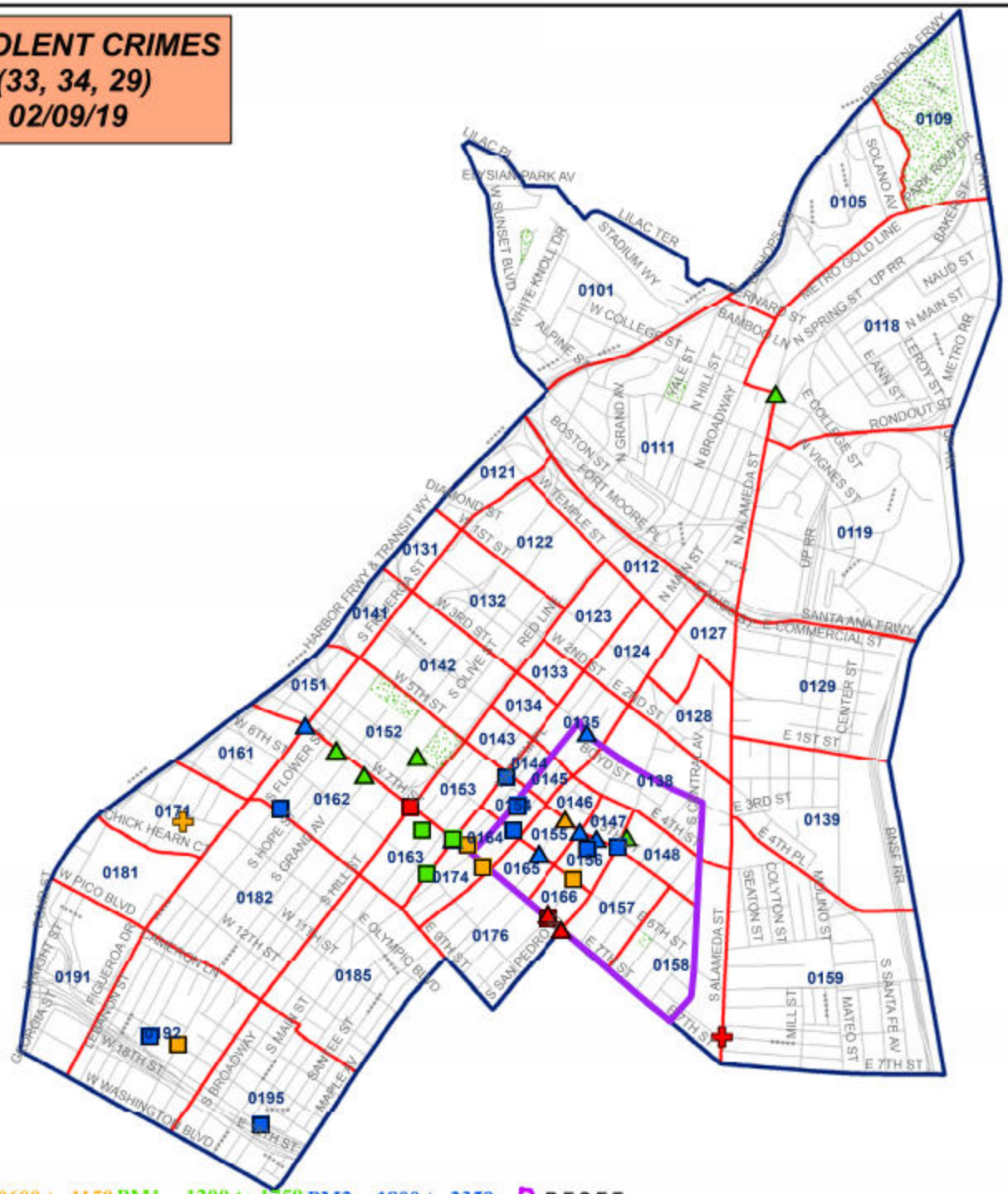

Crime Data (37)

- RAPE AM1 (1)
- RAPE AM2 (1)
- ROBB AM1 (2)
- ROBB AM2 (2)
- ROBB PM1 (7)
- ROBB PM2 (6)
- AGG AM1 (2)
- AGG AM2 (5)
- AGG PM1 (3)
- AGG PM2 (8)

DOW

- Sunday (6)
- Monday (5)
- Tuesday (3)
- Wednesday (4)
- Thursday (4)
- Friday (5)
- Saturday (10)

2019 YTD - 189
2018 YTD - 212
GOAL = 36.53

RESET - 18
2019 YTD - 83
2018 YTD - 81

TOP RDs
0162 6
0156 4
0154 3
0163 3
0166 3

AM1 = 0000 to 0559 AM2 = 0600 to 1159 PM1 = 1200 to 1759 PM2 = 1800 to 2359 R.E.S.E.T.

Map prepared by Central Area Crime Analysis Detail on 02/11/19 0745 HRS. For internal distribution only.

Central Area - PROPERTY CRIMES
TOTAL = 76 (108, 113, 100)
02/03/19 to 02/09/19

2019 YTD - 573
2018 YTD - 506
GOAL = 104.52

RESET - 10
2019 YTD - 88
2018 YTD - 112

TOP RDs
0162 15
0111 11
0159 5

Crime Data (76)
- BURG AM1 (1)
- BURG PM2 (1)
- GTP PM1 (1)
- GTA AM1 (1)
- GTA PM1 (2)
- BTFV AM1 (10)
- BTFV AM2 (2)
- BTFV PM1 (8)
- BTFV PM2 (11)
- THEFT AM1 (4)
- THEFT AM2 (4)
- THEFT PM1 (20)
- THEFT PM2 (11)

DOW
- Sunday (8)
- Monday (8)
- Tuesday (13)
- Wednesday (14)
- Thursday (11)
- Friday (7)
- Saturday (15)

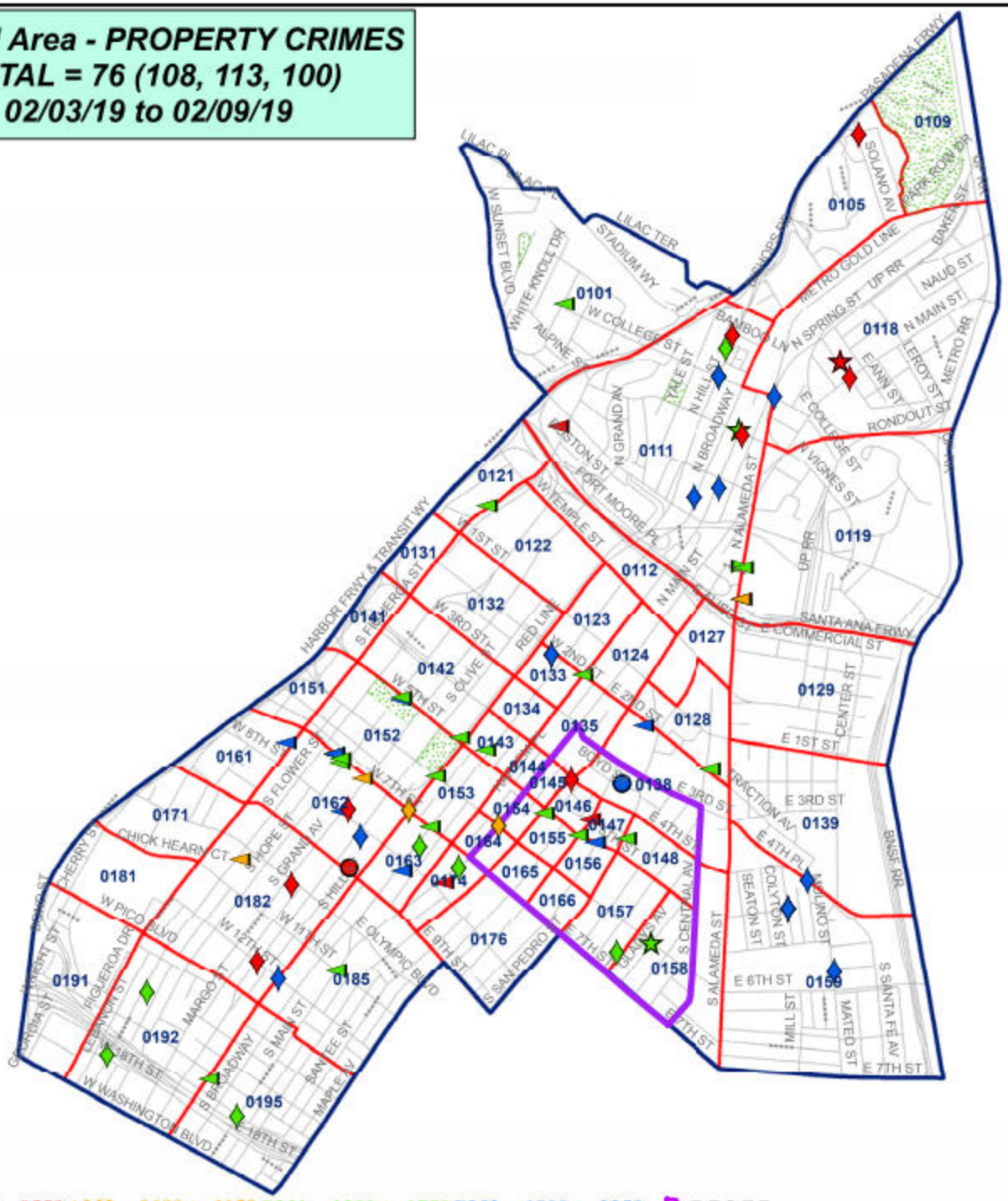

AM1 = 0000 to 0559 AM2 = 0600 to 1159 PM1 = 1200 to 1759 PM2 = 1800 to 2359 R.E.S.E.T.

Map prepared by Central Area Crime Analysis Detail on 02/11/19 0930 HRS. For internal distribution only.

Central Area - RAPE
RAPE 1 = 2 (2, 2, 1)
RAPE 2 = 0 (3, 2, 1)
02/03/19 to 02/09/19

** GREEN indicates Arrest
** BLUE indicates RESET
** RED indicates gun used

Crime Data (2)
RAPE AM1 (1)
RAPE AM2 (1)
DOW
Saturday (2)
RD
0159 (1)
0171 (1)

RAPE1
2019 YTD - 10
2018 YTD - 13

RAPE2
2019 YTD - 8
2018 YTD - 11

GOAL
RAPE1 = 1.84
RAPE2 = 0.89

RESET
RAPE 1 - 0
2019 YTD - 3
2018 YTD - 4

RAPE 2 - 0
2019 YTD - 5
2018 YTD - 7

ARREST = 0
2019 YTD - 3
2018 YTD - 0

RAPE1
190106723 (1)
2/9/2019 0100
900 W OLYMPIC BL
HOTEL
UNKNOWN WEAPON
M B BLK BRO 603 245 50/59
F B BLK BRO 500 080 48

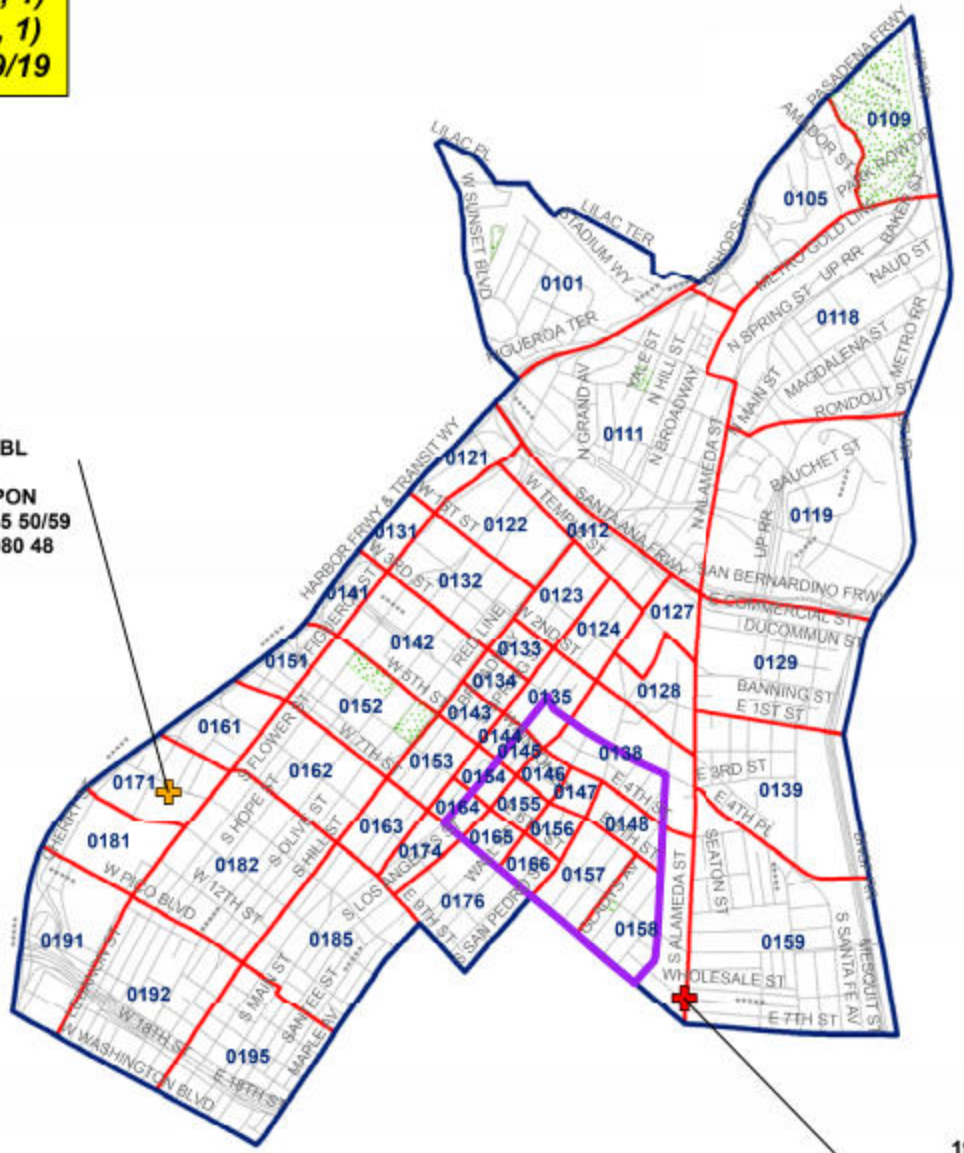

RAPE1
190106765 (2)
2/9/2019 0500
INDUSTRIAL ST & ALAMEDA
SGL FAMILY DWELLING
STRONG-ARM

AM1 = 0000 to 0559 AM2 = 0600 to 1159 PM1 = 1200 to 1759 PM2 = 1800 to 2359 R.E.S.E.T.

Map prepared by Central Area Crime Analysis Detail on 02/11/19 0640 HRS. For internal distribution only.

Central Area - ROBBERY
TOTAL = 17 (12, 9, 13)
02/03/19 to 02/09/19

**Light BLUE Indicates RESET
**BLUE Indicates simulated gun
** GREEN indicates Arrest
** RED indicates gun used

190106588 (8)
2/7/2019 1630
6TH & OLIVE
REVOLVER
SIDEWALK
M W BLK HAZ 507 160 40

190106354 (5)
2/4/2019 1530
600 W 7TH ST
UNKNOWN WEAPON
OTHER STORE
F B BLK BRO 500 100 30

190106664 (13)
2/8/2019 1910
7TH & FIGUEROA
STRONG-ARM
SIDEWALK
M H BLK BRO 506 120 15

190106637 (12)
2/8/2019 1630
750 W 7TH ST
STRONG-ARM
DEPARTMENT STORE
M B BLK BRO 510 165 26

190106416 (6)
2/5/2019 1130
750 W 7TH ST
STRONG-ARM
DEPARTMENT STORE
M B BLK BRO 600 210 40

190106529 (7)
2/6/2019 1750
750 W 7TH ST
STRONG-ARM
DEPARTMENT STORE
M W BRO BLU 602 170 28

190106671 (14)
2/8/2019 2320
7TH & SPRING
STRONG-ARM
SIDEWALK
M B BLK BRO 511 180 45

ESTES
190106672 (15)
2/9/2019 0245
437 E 7TH ST
VERBAL THREAT
OTHER STORE
M B BLK BRO 600 150 30

190106306 (1)
2/3/2019 1300
7TH ST & SAN PEDRO
STRONG-ARM
SIDEWALK
M B ? BRO 510 170 25/27
M B ? BRO 507 150/160 25/26

190106288 (3)
2/4/2019 0100
7TH ST & SAN PEDRO ST
STRONG-ARM
SIDEWALK
M B BLK ? 505 200 ?

190106283 (2)
2/3/2019 2145
6TH ST & MAPLE
STRONG-ARM
SIDEWALK
M B ? ? 508 140 30 BEARD
F B ? ? 506 160 24/25

190106631 (11)
2/7/2019 2330
5TH & SAN JULIAN
SIMULATED GUN
SIDEWALK
M B ? ? ? 507 25
M B BLK ? ? 150 25

190106584 (9)
2/7/2019 1700
442 S SAN PEDRO ST
OTHER KNIFE
SIDEWALK
F B BLK BRO 508 116 59

190106724 (17)
2/9/2019 2100
5TH & WALL
STRONG-ARM
SIDEWALK

190106294 (4)
2/4/2019 0840
5TH ST & MAPLE
HAND GUN
SIDEWALK
M B XXX BRO 509 160 25/30
M B BLK BRO 506/509 160 25/30

190106596 (10)
2/7/2019 1800
115 E 3RD ST
BLUNT INSTRUMENT
MULTI-UNIT DWELLING
F B BLK BRO 505 110 30

190106711 (16)
2/9/2019 1430
ALAMEDA & COLLEGE
UNKNOWN WEAPON
STREET/PARKWAYS

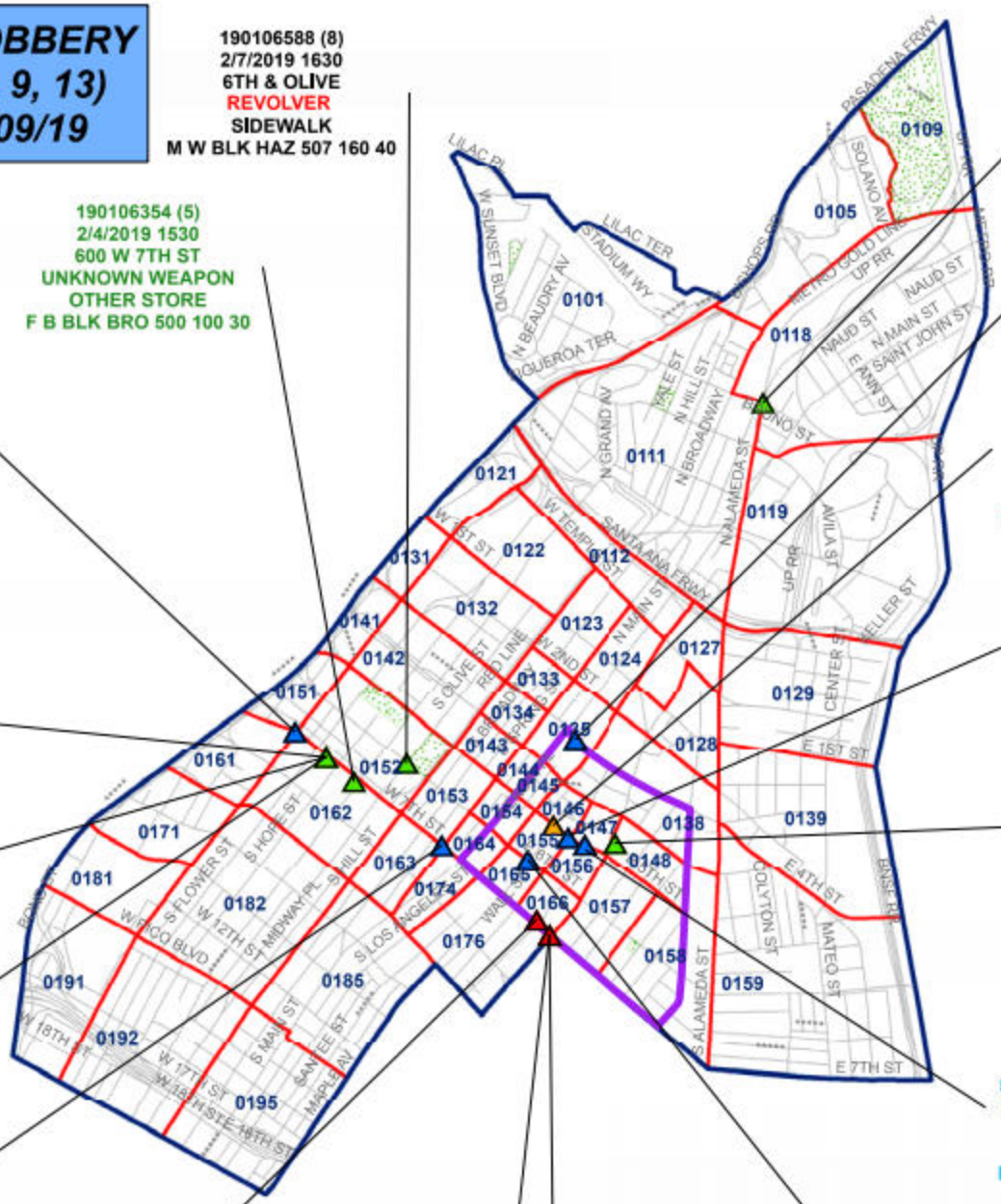

Crime Data (17)
- ROBB AM1 (2)
- ROBB AM2 (2)
- ROBB PM1 (7)
- ROBB PM2 (6)

DOW
- Sunday (2)
- Monday (3)
- Tuesday (1)
- Wednesday (1)
- Thursday (4)
- Friday (3)
- Saturday (3)

2019 YTD - 71
2018 YTD - 69
GOAL = 13.18

RESET - 9
2019 YTD - 29
2018 YTD - 29

ARREST = 5
2019 YTD - 21
2018 YTD - 16

TOP RDs
0162 5
0155 2
0156 2
0157 2

TOP PREMISE
SIDEWALK 10
DEPARTMENT STORE 2
OTHER STORE 2

AM1 = 0000 to 0559 AM2 = 0600 to 1159 PM1 = 1200 to 1759 PM2 = 1800 to 2359 R.E.S.E.T.

Map prepared by Central Area Crime Analysis Detail on 02/11/19 0705 HRS. For internal distribution only.

Central Area - AGGRAVATED ASSAULTS
TOTAL = 18 (16, 21, 14)
02/03/19 to 02/09/19

**RED Indicates gun used
**GREEN Indicates Arrest
**Light BLUE Indicates RESET
**BLUE Indicates simulated gun

Crime Data (18)
- AGG AM1 (2)
- AGG AM2 (5)
- AGG PM1 (3)
- AGG PM2 (8)

DOW
- Sunday (4)
- Monday (2)
- Tuesday (2)
- Wednesday (3)
- Friday (2)
- Saturday (5)

2019 YTD - 100
2018 YTD - 117
GOAL = 20.35

RESET - 7
2019 YTD - 46
2018 YTD - 41

DV AGG
236 = 0
626 = 10

TOP PREMISE
SIDEWALK 7
STREET/PARKWAYS 5
MULTI-UNIT DWELLING 3

TOP RDs
0154 3
0163 3

TOP WEAPON
STRONG-ARM 4
OTHER KNIFE 3
VEHICLE 2

ARREST = 5
2019 YTD - 69
2018 YTD - 92

190106301 (5)
2/4/2019 0950
111 W 7TH ST
MULTI-UNIT DWELLING
OTHER KNIFE
M B BRO BRO 600 200 23

190106372 (4)
2/3/2019 2300
500 S SPRING ST
BAR/COCKTAIL
STRONG-ARM
M B BLK BRO 602 175 27/30

190106681 (14)
2/9/2019 0758
7TH ST & SPRING ST
MTA BUS
VERBAL THREAT
M B BLK BRO 602 180 49

190106757 (15)
2/9/2019 1600
7TH & SPRING
SIDEWALK
OTHER CUTTING INSTRUMENT
M W BRO ? 511 ? ?

190106249 (1)
2/3/2019 0130
7TH ST & HILL ST
STREET/PARKWAYS
VEHICLE
M H BRO BRO 508 152 25
TOYT ? LL ? ? ? 5HEB951 CA

190106447 (7)
2/5/2019 2235
526 S MAIN ST
STREET/PARKWAYS
HAMMER
M B BLK BRO 506 185 43

190106282 (3)
2/3/2019 1955
645 W 9TH ST
SIDEWALK
TIRE IRON
M B ? ? 510 160 25/30

190106530 (11)
2/6/2019 2350
121 E 6TH ST
STREET/PARKWAYS
STRONG-ARM
M H BLK BRO 505 185/190 24

190106727 (18)
2/9/2019 2200
FIFTH ST & SAN PEDRO ST
STREET/PARKWAYS
MACE, PEPPER SPRAY
M W BLN BRO 505 145 ?

190106272 (2)
2/3/2019 1530
717 S BROADWAY
SIDEWALK
STRONG-ARM
M B XXX BRO 600 250 50 BALD

190106523 (10)
2/6/2019 1850
1634 S HOPE ST
MULTI-UNIT DWELLING
KNIFE/CUTTING INSTRUMENT
M H BLK BRO 509 218 21

190106707 (17)
2/9/2019 1800
517 SAN JULIAN ST
MULTI-UNIT DWELLING
OTHER KNIFE
M B BLK BRO 509 230 30

190106327 (6)
2/4/2019 1130
GRAND & VENICE
SIDEWALK
VEHICLE
M H BLK ? ? ? 30/35
CHEV CAM 2D ? BLK ? ? ?

190106462 (9)
2/6/2019 0830
6TH ST & SAN JULIAN ST
STREET/PARKWAYS
PIPE/METAL PIPE
F H BLK BRO 505 130 ?

190106445 (8)
2/5/2019 2315
17TH & LOS ANGELES
SIDEWALK
HAND GUN
M B ? ? ? 280 30/39

190106710 (16)
2/9/2019 1730
8TH & SPRING
SIDEWALK
OTHER KNIFE
M B BLK ? 602 225 30/39

190106627 (13)
2/8/2019 0940
122 E 7TH ST
OTHER BUSINESS
UNKNOWN WEAPON
F H BRO BRO 502 155 61

190106700 (12)
2/8/2019 0335
7TH & SAN JULIAN
SIDEWALK
STRONG-ARM
M B BLK BRO 510 130 18

AM1 = 0000 to 0559 AM2 = 0600 to 1159 PM1 = 1200 to 1759 PM2 = 1800 to 2359 R.E.S.E.T.

Map prepared by Central Area Crime Analysis Detail on 02/11/19 0735 HRS. For internal distribution only.

Central Area - BURGLARY
TOTAL = 2 (5, 3, 5)
02/03/19 to 02/09/19

**LIGT BLUE Indicates RESET
** RED indicates gun used
** GREEN indicates Arrest

Crime Data (2)
- BURG AM1 (1)
- BURG PM2 (1)

DOW
- Sunday (1)
- Wednesday (1)

RD
- 0138 (1)
- 0162 (1)

2019 YTD - 29
2018 YTD - 36
GOAL = 6.63

RESET - 1
2019 YTD - 8
2018 YTD - 6

TOP PREMISE
CANNABIS - MEDICAL LOCATION 1
MASSAGE PARLOR 1

ARREST = 0
2019 YTD - 11
2018 YTD - 18

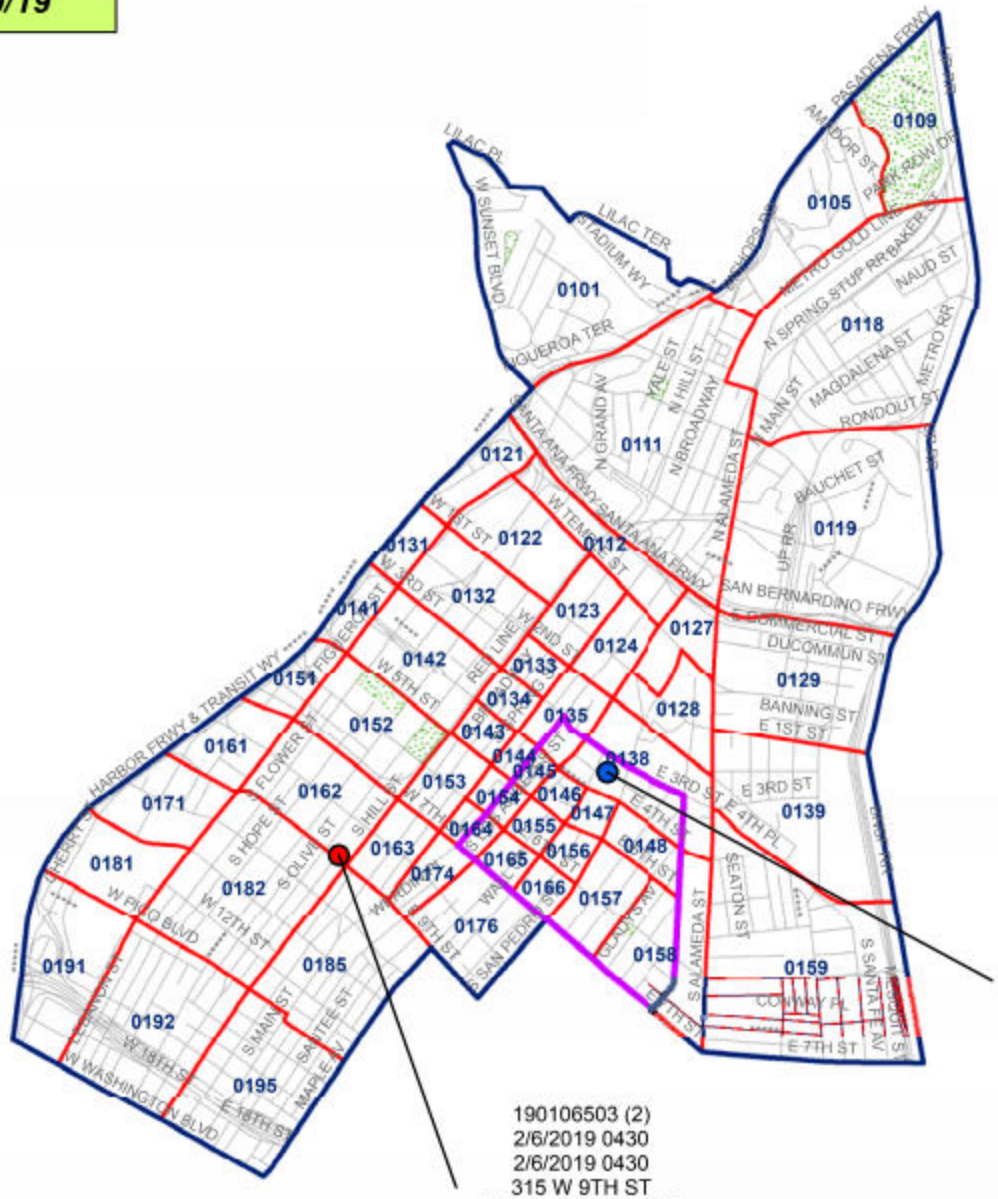

190106289 (1)
2/3/2019 1800
2/4/2019 0308
319 BOYD ST
CANNABIS - MEDICAL LOCATION
FRONT DOOR

190106503 (2)
2/6/2019 0430
2/6/2019 0430
315 W 9TH ST
MASSAGE PARLOR
FRONT DOOR
TBC

AM1 = 0000 to 0559 AM2 = 0600 to 1159 PM1 = 1200 to 1759 PM2 = 1800 to 2359 R.E.S.E.T.

Map prepared by Central Area Crime Analysis Detail on 02/11/19 0630 HRS. For internal distribution only.

Central Area - GTA
TOTAL = 3 (7, 11, 6)
RECOVERED = 2
02/03/19 to 02/09/19

**Indicates ARREST
** Indicates RESET

190106682 (3)
2/9/2019 1445
2/9/2019 1445
223 ALPINE ST
STREET/PARKWAYS
TOYT TUN 2003

190106337 (2)
2/3/2019 1900
2/4/2019 0600
121 W ELMYRA ST
STREET/PARKWAYS
TOYT TK 1989

190106689 (1)
2/4/2019 1400
2/4/2019 1400
6TH ST & GLADYS ST
STREET/PARKWAYS
MERZ 350 2009

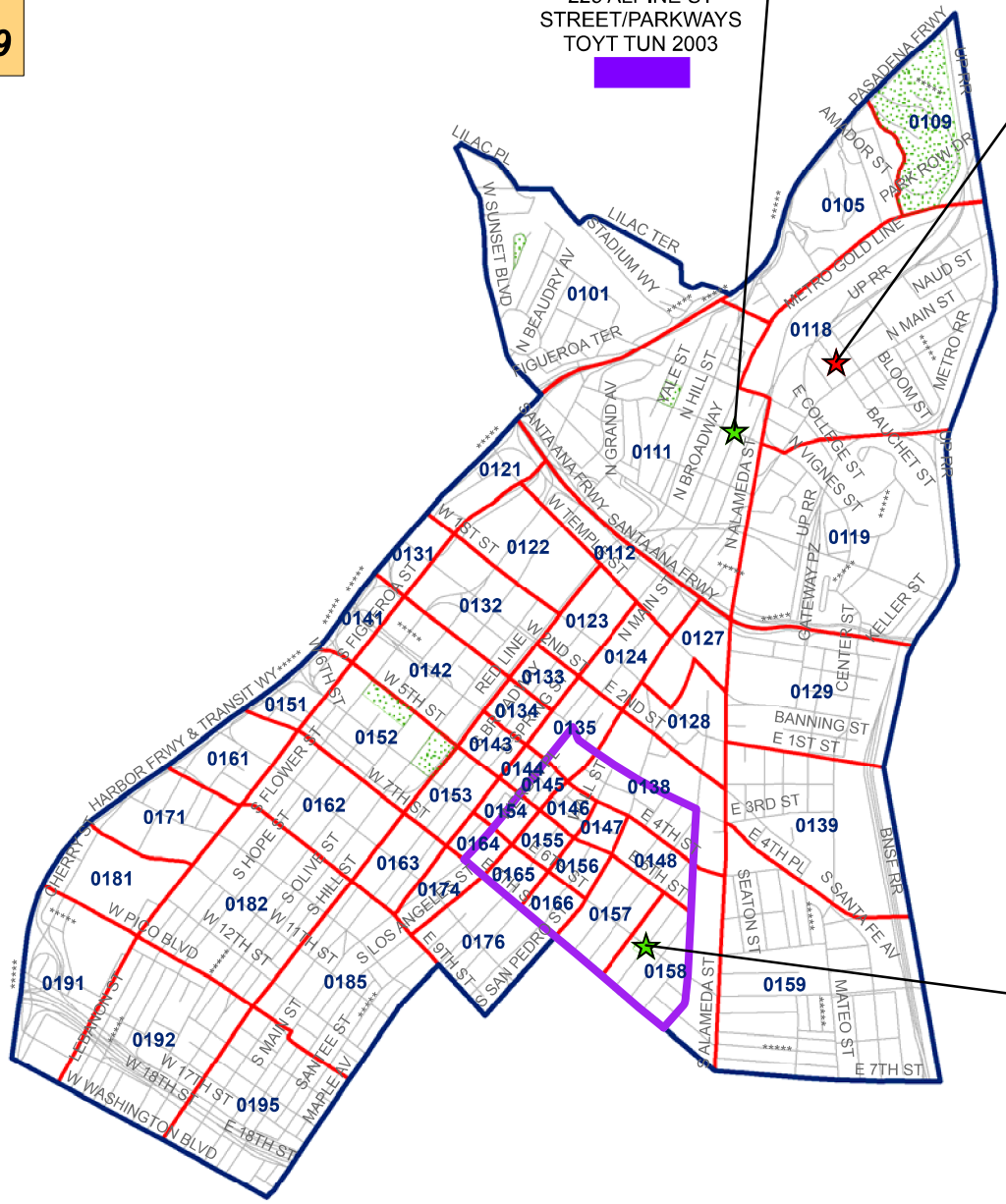

Crime Data (3)
- GTA AM1 (1)
- GTA PM1 (2)

DOW
- Sunday (1)
- Monday (1)
- Saturday (1)

RD
- 0111 (1)
- 0118 (1)
- 0163 (1)

2019 YTD - 40
2018 YTD - 38
GOAL = 7.94

RESET - 0
2019 YTD - 3
2018 YTD - 4

TOP PREMISE
STREET/PARKWAYS 3

ARREST - 0
2019 YTD - 4
2018 YTD - 19

AM1 = 0000 to 0559 **AM2 = 0600 to 1159** **PM1 = 1200 to 1759** **PM2 = 1800 to 2359** **R.E.S.E.T.**

Map prepared by Central Area Crime Analysis Detail on 02/11/19 0700 HRS. For internal distribution only.

Central Area - RECOVERED
TOTAL = 9
02/03/19 to 02/09/19

**Indicates ARREST

190106540 (3)
STLN DATE: 12:00:00 AM
RCVD DATE:2/7/2019 TIME: 0945 RD: 0119
RCVD LOC: CESAR E CHAVEZ & VIGNES
VEH: [redacted] CA HOND ODY 2004

190106377 (2)
STLN DATE: 2/2/2019 RD: 0152
STLN LOC: 600 S HOPE ST
RCVD DATE:2/5/2019 TIME: 1608 RD: 0152
RCVD LOC: 640 W 5TH ST
VEH: [redacted] CA HYUN ELN 2005

190305208 (5)
STLN DATE: 1/19/2019 RD: 0354
STLN LOC: 3425 ARLINGTON AV
RCVD DATE:2/5/2019 TIME: 2205 RD: 0192
RCVD LOC: 18TH ST & HOPE ST

190705760 (6)
STLN DATE: 2/5/2019 RD: 0734
STLN LOC: 6240 W 3RD ST
RCVD DATE:2/6/2019 TIME: 1130 RD: 0192
RCVD LOC: 1823 S HOPE ST
VEH: [redacted] CA LNDR RRV 2017

192005047 (8)
STLN DATE: 1/22/2019 RD: 2076
STLN LOC: 1317 FEDORA ST
RCVD DATE:2/3/2019 TIME: 1250 RD: 0195
RCVD LOC: 1737 MAPLE AV
VEH: [redacted] CA HOND CRV 1998

190106352 (1)
STLN DATE: 12:00:00 AM RD:
RCVD DATE:2/4/2019 TIME: 2020 RD: 0185
RCVD LOC: 9TH ST & MAIN ST
VEH: [redacted] CA FRHT TK 2014

191305931 (7)
STLN DATE: 2/5/2019 RD: 1327
STLN LOC: 1437 E 25TH ST
RCVD DATE:2/7/2019 TIME: 1230 RD: 0143
RCVD LOC: 5TH & CROCKER
VEH: [redacted] CA HOND ACC 1997

192005589 (9)
STLN DATE: 2/3/2019 RD: 2081
STLN LOC: 2346 W 18TH ST
RCVD DATE:2/7/2019 TIME: 1220 RD: 0143
RCVD LOC: 5TH & CROCKER
VEH: [redacted] CA HOND CRV 2000

190106632 (4)
STLN DATE: 9/15/2018 RD: 0159
STLN LOC: HEWITT ST & 4TH ST
RCVD DATE:2/8/2019 TIME: 1930 RD: 0158
RCVD LOC: 801 E 6TH ST
VEH: [redacted] CA MERZ CL4 1999

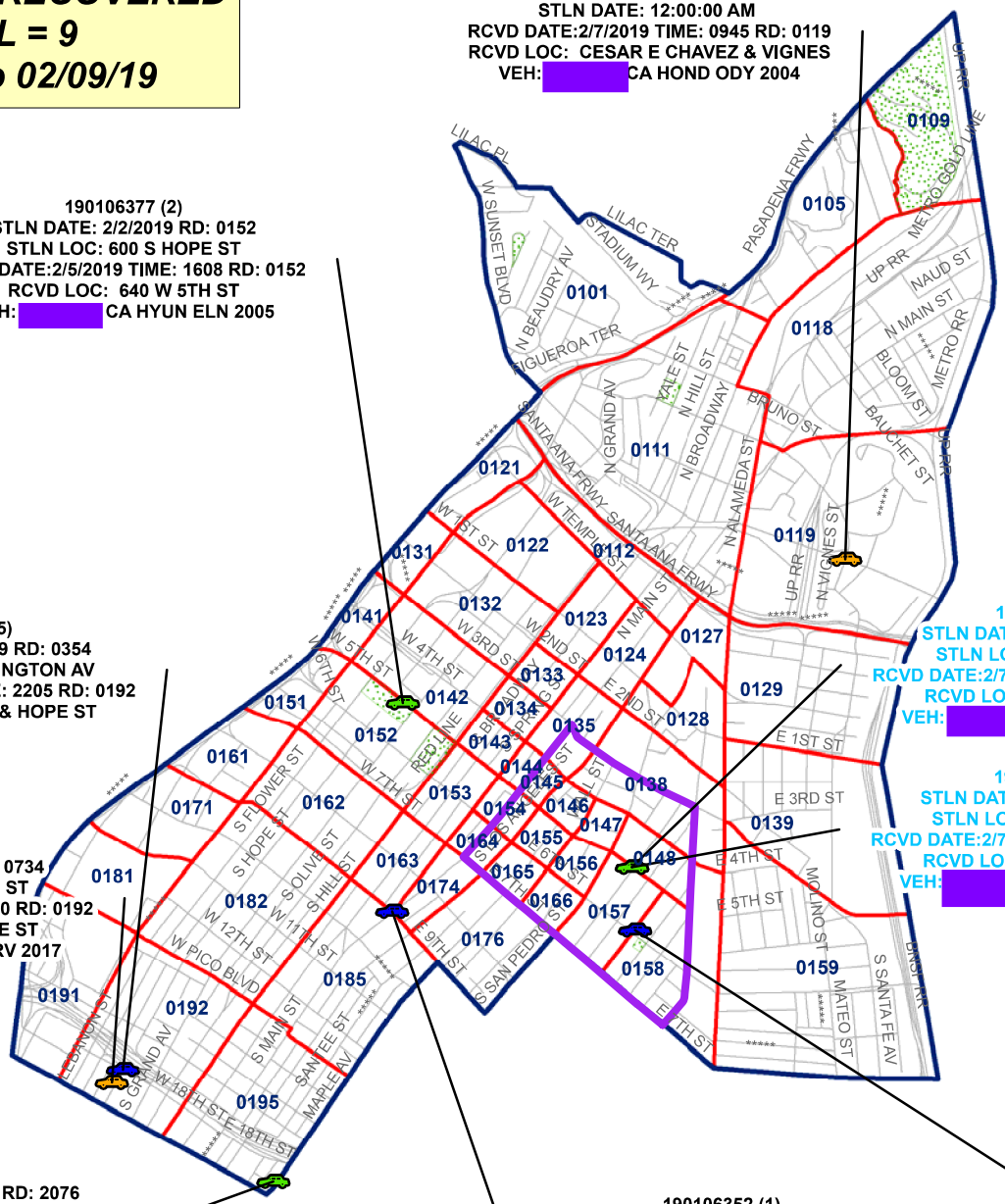

Recovered Vehicle Data (9)

- AM2 (2)
- PM1 (4)
- PM2 (3)

STOLEN RD

(2)
0152 (1)
0159 (1)
0354 (1)
0734 (1)
1327 (1)
2076 (1)
2081 (1)

RCVD DOW

Friday (1)
Monday (1)
Sunday (1)
Thursday (3)
Tuesday (2)
Wednesday (1)

RCVD RD

0119 (1)
0143 (2)
0152 (1)
0158 (1)
0185 (1)
0192 (2)
0195 (1)

AM1 = 0000 to 0559 AM2 = 0600 to 1159 PM1 = 1200 to 1759 PM2 = 1800 to 2359 R.E.S.E.T.

Map prepared by Central Area Crime Analysis Detail on 02/11/19 0715 HRS. For internal distribution only.

Central Area - BTFV
TOTAL = 31 (32, 34, 32)
02/03/19 to 02/09/19

** RED indicates gun used
** GREEN indicates Arrest
** LGT BLUE indicates in RESET

190106728 (31)
2/9/2019 2100
2/9/2019 2230
HILL & COLLEGE
STREET/PARKWAYS

190106628 (19)
2/8/2019 0100
2/8/2019 0115
963 N HILL ST
STREET/PARKWAYS

190106255 (1)
2/3/2019 0045
2/3/2019 0900
541 SOLANO AV
STREET/PARKWAYS

190106715 (29)
2/9/2019 2000
2/9/2019 2100
COLLEGE & HILL
STREET/PARKWAYS

190106566 (15)
2/7/2019 1155
2/7/2019 1300
939 N HILL ST
STREET/PARKWAYS

190106714 (30)
2/9/2019 2030
2/9/2019 2040
ALAMEDA & SPRING
PARKING LOT

190106712 (27)
2/9/2019 1930
2/9/2019 1930
648 NEW HIGH ST
STREET/PARKWAYS

190106521 (9)
2/5/2019 1500
2/6/2019 0830
639 N BROADWAY
PARKING UNDER GROUND/BUILDING

190106567 (14)
2/6/2019 2330
2/7/2019 1200
ELMYRA & MAIN
STREET/PARKWAYS

190106482 (12)
2/6/2019 1145
2/6/2019 1145
7TH & HILL ST
STREET/PARKWAYS

190106534 (13)
2/6/2019 2040
2/7/2019 0500
312 W 2ND ST
PARKING LOT

190106670 (23)
2/9/2019 0220
2/9/2019 0310
210 ALPINE ST
PARKING LOT

190106609 (18)
2/7/2019 2245
2/7/2019 2330
312 W 2ND ST
PARKING LOT

190106684 (21)
2/8/2019 1900
2/9/2019 1215
770 S GRAND AV
PARKING LOT

190106298 (3)
2/4/2019 0400
2/4/2019 0400
4TH ST & LOS ANGELES ST
STREET/PARKWAYS

190106363 (5)
2/4/2019 2030
2/4/2019 2230
808 S OLIVE ST
PARKING LOT

190106369 (6)
2/4/2019 2100
2/4/2019 2230
4TH & MOLINO
STREET/PARKWAYS

190106476 (10)
2/5/2019 1930
2/6/2019 0630
1000 S GRAND AV
PARKING UNDER GROUND/BUILDING

190106748 (26)
2/9/2019 1700
2/10/2019 0900
5TH & HEWITT
STREET/PARKWAYS

190106613 (16)
2/7/2019 2000
2/8/2019 0800
12TH ST & W OLIVE ST
STREET/PARKWAYS

190106747 (25)
2/9/2019 1700
2/9/2019 1700
5TH & HEWITT
STREET/PARKWAYS

190106749 (28)
2/9/2019 2000
2/9/2019 2000
5TH & HEWITT
STREET/PARKWAYS

190106388 (7)
2/5/2019 0700
2/5/2019 1200
6TH ST & MAIN ST
STREET/PARKWAYS

190106733 (22)
2/9/2019 0200
2/10/2019 0840
1370 S FLOWER ST
STREET/PARKWAYS

190106460 (8)
2/5/2019 0730
2/6/2019 0155
1620 S FLOWER ST
PARKING LOT

190106616 (17)
2/7/2019 2100
2/7/2019 2100
12TH ST & HILL ST
STREET/PARKWAYS

190106339 (4)
2/4/2019 1350
2/4/2019 1350
100 W 17TH ST
PARKING LOT

190106717 (24)
2/9/2019 1600
2/9/2019 1650
730 S BROADWAY
PARKING LOT

190106752 (20)
2/8/2019 1830
2/10/2019 1400
732 S MAIN ST
PARKING LOT

190106505 (11)
2/6/2019 0840
2/6/2019 1850
639 STANFORD AV
PARKING LOT

190106326 (2)
2/3/2019 1100
2/4/2019 1000
584 MATEO ST
STREET/PARKWAYS

Crime Data (31)

- BTFV AM1 (10)
- BTFV AM2 (2)
- BTFV PM1 (8)
- BTFV PM2 (11)

DOW

- Sunday (2)
- Monday (4)
- Tuesday (4)
- Wednesday (4)
- Thursday (4)
- Friday (3)
- Saturday (10)

2019 YTD - 180
2018 YTD - 147
GOAL = 33.09

RESET - 3
2019 YTD - 20
2018 YTD - 21

ARREST = 0

TOP RDs
0111 7
0159 5

TOP PREMISES
STREET/PARKWAYS 18
PARKING LOT 11

AM1 = 0000 to 0559 AM2 = 0600 to 1159 PM1 = 1200 to 1759 PM2 = 1800 to 2359 R.E.S.E.T.

Map prepared by Central Area Crime Analysis Detail on 02/11/19 0815 HRS. For internal distribution only.

Central Area - GTP
TOTAL = 1 (10, 10, 8)
02/03/19 to 02/09/19

Crime Data (1)
GTP PM1 (1)
DOW
Tuesday (1)
RD
0111 (1)

2019 YTD - 39
2018 YTD - 29
GOAL = 5.46

RESET - 0
2019 YTD - 10
2018 YTD - 10

ARREST = 0

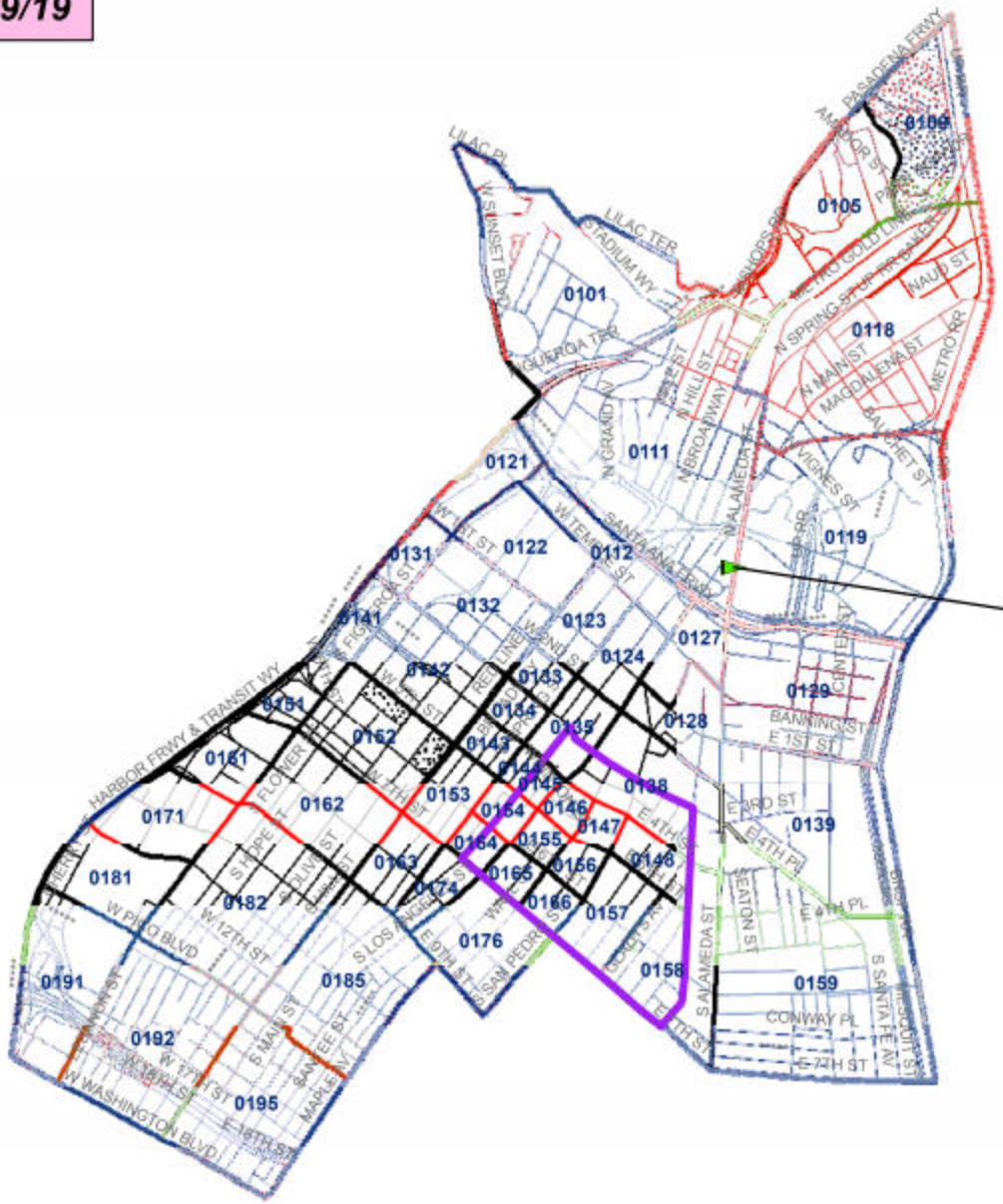

190106441
2/5/2019 1735
801 N ALAMEDA ST
LA UNION STATION (NOT LINE SPECIFIC)
ELE

AM1 = 0000 to 0559 AM2 = 0600 to 1159 PM1 = 1200 to 1759 PM2 = 1800 to 2359 R.E.S.E.T.

Map prepared by Central Area Crime Analysis Detail on 02/11/19 0930 HRS. For internal distribution only.

Central Area - THEFT
TOTAL = 39 (54, 55, 49)
02/03/19 to 02/09/19

** GREEN indicates Arrest
** RED indicates gun used
**Light blue indicates RESET

190106349 (5)
2/4/2019 1005
600 W 7TH ST
OTHER BUSINESS
CIG

190106633 (34)
2/8/2019 1520
720 W 7TH ST
DEPARTMENT STORE
CLO MON OTH

190106361 2/4/2019 1915 (7)
190106452 2/5/2019 1400 (10)
190106451 2/5/2019 1639 (13)
190106440 2/5/2019 1905 (14)
190106496 2/6/2019 1150 (17)
190106533 2/6/2019 1935 (23)
190106602 2/7/2019 1755 (29)
190106673 2/8/2019 2025 (35)
750 W 7TH ST
DEPARTMENT STORE

190106486 (19)
2/6/2019 1400
700 W 7TH ST
COFFEE SHOP
PUR WAL INS

190106606 (30)
2/7/2019 1827
735 S FIGUEROA ST
DEPARTMENT STORE
CLO FOO

190106595 (31)
2/7/2019 2040
8TH ST & GRAND
SIDEWALK
BIK

190106693 (36)
2/9/2019 1045
1020 S FLOWER ST
SIDEWALK
PUR CRE OTH

190106708 (38)
2/9/2019 1830
810 S BROADWAY
OTHER STORE
UNK

190106589 (25)
2/7/2019 1225
11TH ST & MAIN ST
VEHICLE, PASSENGER/TRUCK
KEY

190106563 (26)
2/7/2019 1300
1624 S HILL ST
SIDEWALK
BIK

190106406 (8)
2/5/2019 1245
313 N FIGUEROA ST
SIDEWALK
CEL DOC CRE

190106497 (18)
2/6/2019 1200
6TH & HILL ST
OTHER STORE
LAP

190106387 2/4/2019 1850 (6)
190106614 2/7/2019 1430 (27)
680 W 5TH ST
LIBRARY

190106495 (11)
2/5/2019 1400
7TH & BROADWAY
MTA BUS
SOU BAG OTH

190106519 (16)
2/6/2019 0001
752 S MAIN ST
MULTI-UNIT DWELLING
CEL CAM

190106455 (12)
2/5/2019 1500
906 N BEAUDRY AV
SGL FAMILY DWELLING
TOO

190106408 (3)
2/3/2019 1945
505 N FIGUEROA ST
MULTI-UNIT DWELLING
DOC

190106407 (9)
2/5/2019 1300
401 W 5TH ST
COFFEE SHOP
FOO OTH

190106721 (37)
2/9/2019 1740
449 S BROADWAY
DEPARTMENT STORE
CLO

190106653 (33)
2/8/2019 1200
ALAMEDA & LOS ANGELES
SIDEWALK
PRE

190106265 2/3/2019 0045 (1)
190106502 2/5/2019 2145 (15)
190106607 2/8/2019 0610 (32)
800 N ALAMEDA ST
COFFE SHOP/UNION STATION

190106615 (20)
2/6/2019 1500
2ND ST & SPRING ST
PARK PLAYGROUND
PUR DOC

190106291 (4)
2/3/2019 2200
232 E 2ND ST
MULTI-UNIT DWELLING
CEL

190106644 (28)
2/7/2019 1630
401 E 2ND ST
OTHER BUSINESS
LAP RAD

190106642 (24)
2/6/2019 2230
WALL & WINSTON
SIDEWALK
CEL

190106425 (2)
2/3/2019 1100
434 S SAN PEDRO ST
MULTI-UNIT DWELLING
OTH CLO

190106720 (39)
2/9/2019 2000
5TH & SAN JULIAN
STREET/PARKWAYS
MON

190106556 (22)
2/6/2019 1730
5TH ST & WALL ST
SIDEWALK

190106531 (21)
2/6/2019 1520
500 S LOS ANGELES ST
OTHER BUSINESS
CLO

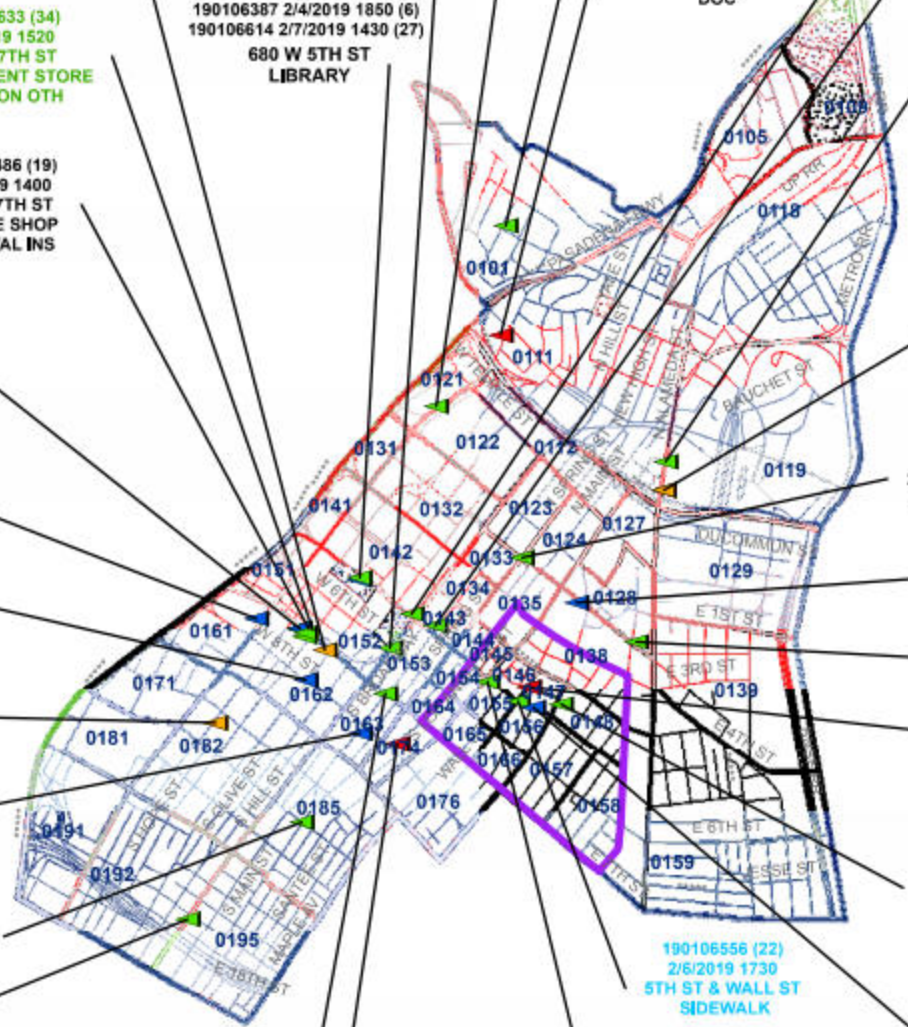

190106583 (40)
2/9/2019 2000
5TH & SAN JULIAN
STREET/PARKWAYS
MON

190106495 (11)
2/5/2019 1400
7TH & BROADWAY
MTA BUS
SOU BAG OTH

190106519 (16)
2/6/2019 0001
752 S MAIN ST
MULTI-UNIT DWELLING
CEL CAM

190106531 (21)
2/6/2019 1520
500 S LOS ANGELES ST
OTHER BUSINESS
CLO

Crime Data (39)
- THEFT AM1 (4)
- THEFT AM2 (4)
- THEFT PM1 (20)
- THEFT PM2 (11)

DOW
- Sunday (4)
- Monday (3)
- Tuesday (8)
- Wednesday (9)
- Thursday (7)
- Friday (4)
- Saturday (4)

2019 YTD - 285
2018 YTD - 256
GOAL = 51.38

ARREST = 13

RESET - 5
2019 YTD - 46
2018 YTD - 71

TOP RDs
0162 12
0119 3
0152 2

TOP PROP
CLO 9
OTH 7
CEL 6
DOC 4
FOO 4

TOP PREMISE
DEPARTMENT STORE 10
SIDEWALK 7
MULTI-UNIT DWELLING 4
OTHER BUSINESS 3
COFFEE SHOP 3

AM1 = 0000 to 0559 AM2 = 0600 to 1159 PM1 = 1200 to 1759 PM2 = 1800 to 2359 R.E.S.E.T.

Map prepared by Central Area Crime Analysis Detail on 02/11/19 0915 HRS. For internal distribution only.

Central Area - GANG (0906)
TOTAL = 3 (2, 1, 1)
02/03/19 to 02/09/19

Crime Data (3)
- ROBB AM2 (1)
- AGG AM2 (1)
- AGG PM2 (1)

DOW
- Monday (2)
- Tuesday (1)

RD
- 0155 (1)
- 0192 (1)
- 0195 (1)

2019 YTD - 14
2018 YTD - 5

RESET- 1
2019 YTD - 2
2018 YTD - 0

ARREST = 0

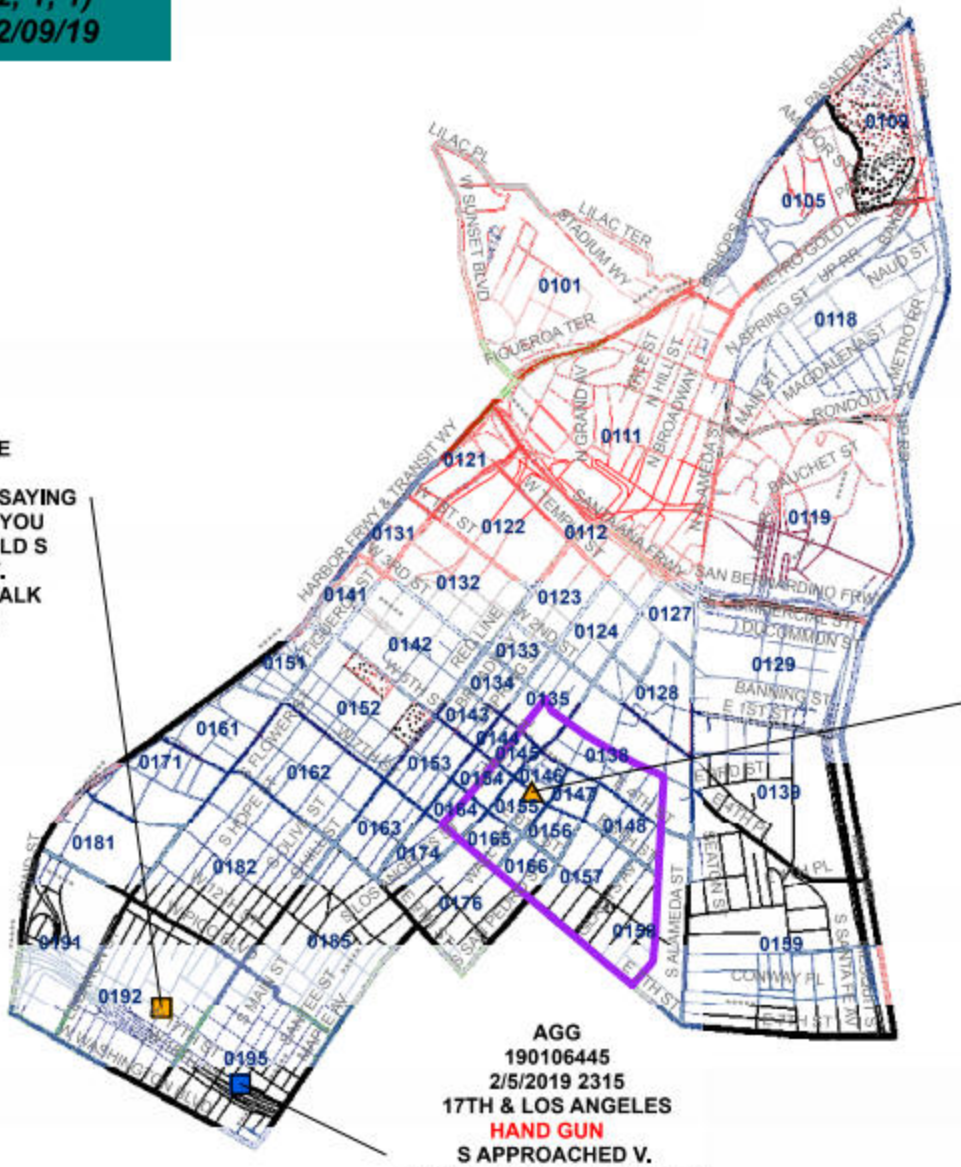

AGG
190106327
2/4/2019 1130
GRAND & VENICE
VEHICLE
S MADE CONTACT W/V SAYING "WHAT THE *F* ARE YOU LOOKING AT?". V TOLD S V WORKED HERE. S DROVE ON SIDEWALK & HIT V'S FOOT.

ROBB
190106294
2/4/2019 0840
5TH ST & MAPLE
HAND GUN
S1 & S2 ENTERED V'S TENT. S1 BRANDISHED A HAND GUN & DEMANDED MONEY. S1 REMOVED MONEY FROM V'S POCKETS. S1 & S2 THEN FLED LOC.

AGG
190106445
2/5/2019 2315
17TH & LOS ANGELES
HAND GUN
S APPROACHED V. VERBAL ARGUMENT ENSUED. S BEC ENRAGED. S REMOVED HANDGUN FR WAISTBAND & BRANDISHED. S FLED ON FOOT TO UNK LOC.

AM1 = 0000 to 0559 **AM2 = 0600 to 1159** **PM1 = 1200 to 1759** **PM2 = 1800 to 2359** **R.E.S.E.T.**

Map prepared by Central Area Crime Analysis Detail on 02/11/19 0800 HRS. For internal distribution only.